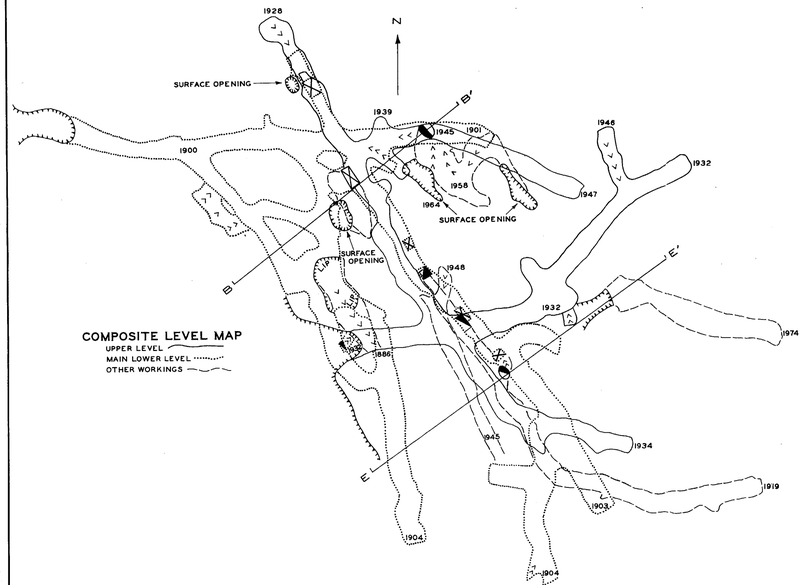

COMPOSITE LEVEL MAP
UPPER LEVEL
MAIN LOWER LEVEL
OTHER WORKINGS

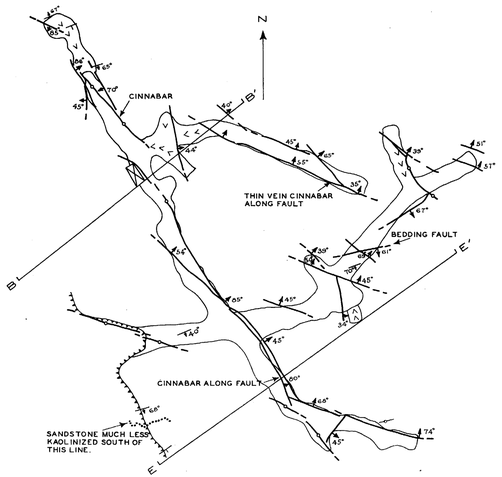

UPPER LEVEL

GEOLOGIC MAPS AND SECTIONS
OF THE
LUCKY STRIKE MINE
SAN BENITO COUNTY
CALIFORNIA

SCALE
0 20 40 FT

GEOLOGY BY L.S. HILPERT AND G.D. EBERLEIN
U.S. GEOLOGICAL SURVEY
MARCH 1944

LEGEND

- STRIKE AND DIP OF BEDDING
- VERTICAL BEDDING
- GRADATIONAL CONTACT
- FAULT, (SHOWING DIP ON FAULT PLANE)
- VERTICAL FAULT
- PROBABLE OR INFERRED FAULT
- INCLINE, (CHEVRONS POINT DOWN SLOPE)
- RAIZE
- WINZE
- STOPE
- SURFACE OPENING

ALL MINE WORKINGS ARE IN KAOLINIZED SANDSTONE UNLESS OTHERWISE NOTED.

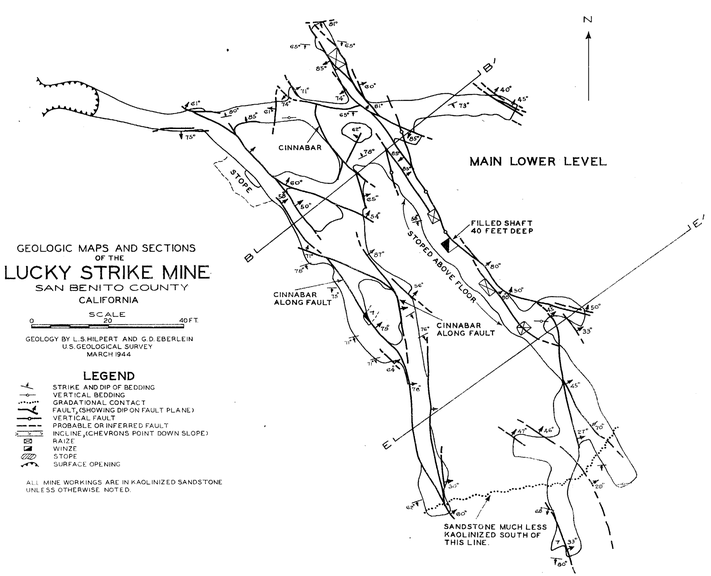

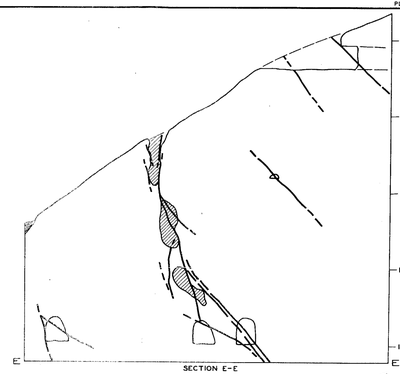

SECTION E-E

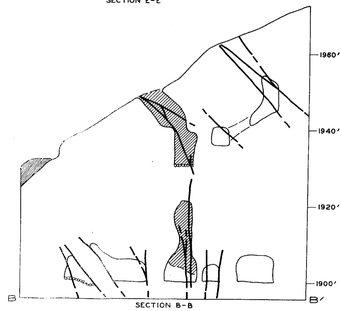

SECTION B-B