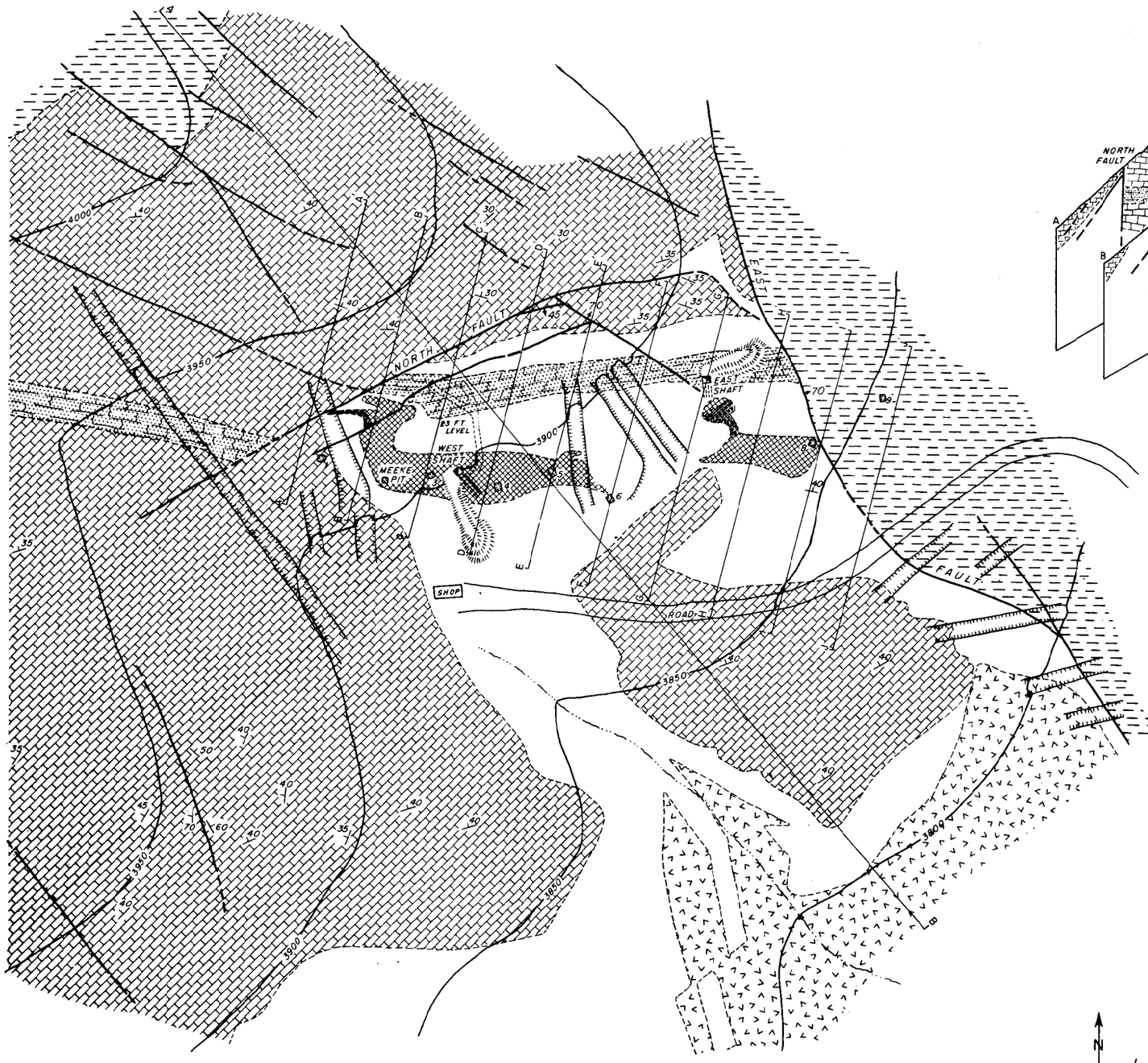

GEOLOGIC MAP

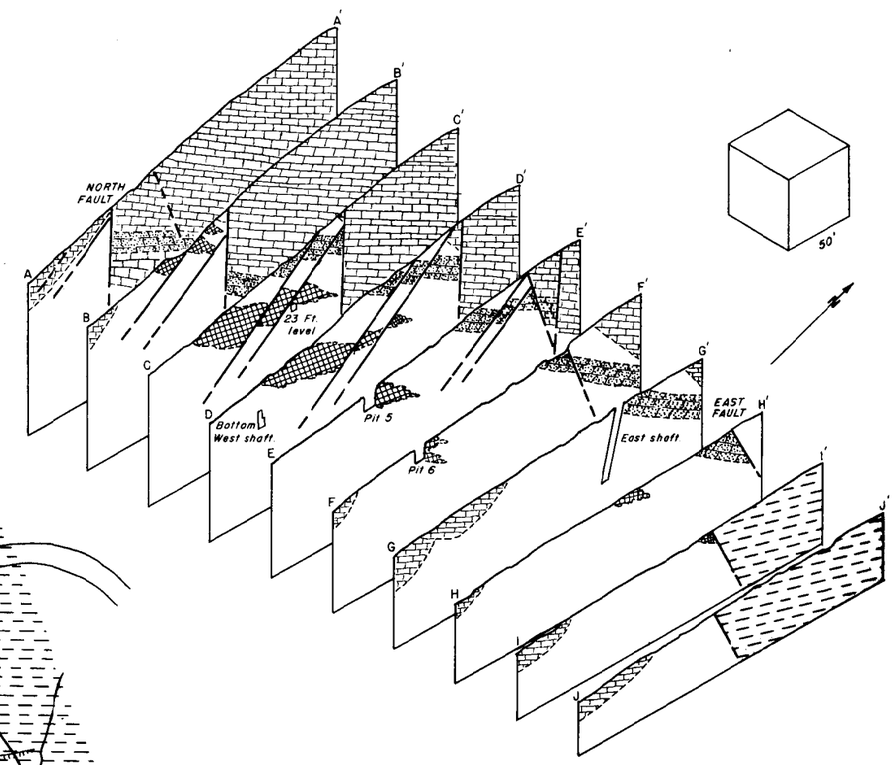

ISOMETRIC DIAGRAM

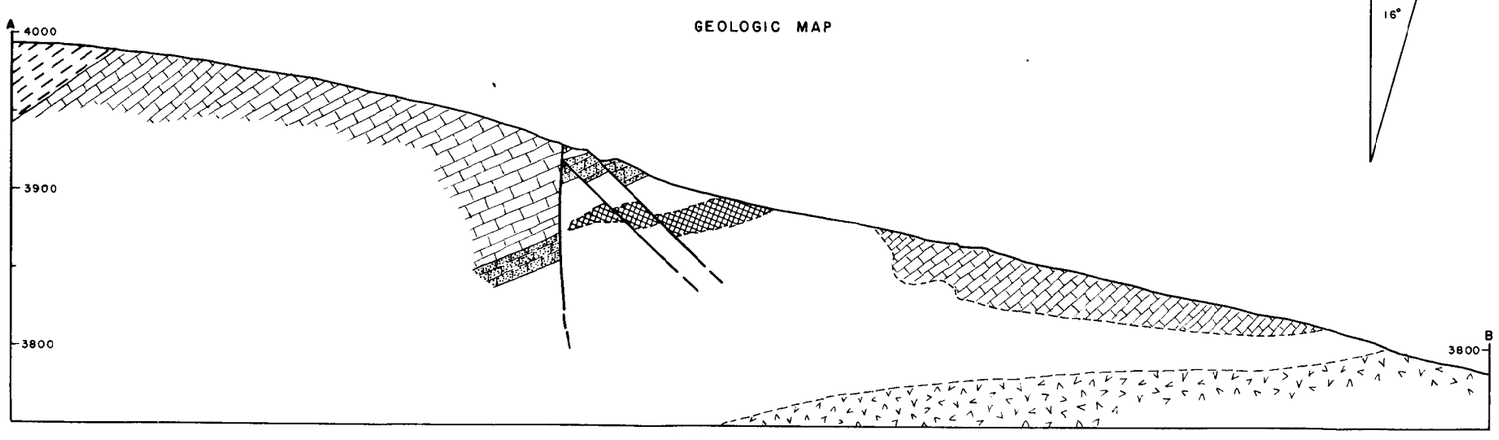

SECTION A—B

GEOLOGIC MAP, SECTION, AND ISOMETRIC DIAGRAM OF THE MEEKE TIN DEPOSIT

KERN COUNTY, CALIFORNIA

Geology by John H. Wiese
1944

EXPLANATION

- Cassiterite bearing gossan.
- Magnetite.
- Granite.
- Bleached limestone.
- Blue limestone.
- Quartzite.
- Hornfels.
- Fault
- Contact
- Bedding
- Trench
- Pit
- Dump
- Inclined shaft.

SCALE

0 50 100 200 FEET

Contour interval 50 feet. Datum approximate sea level.