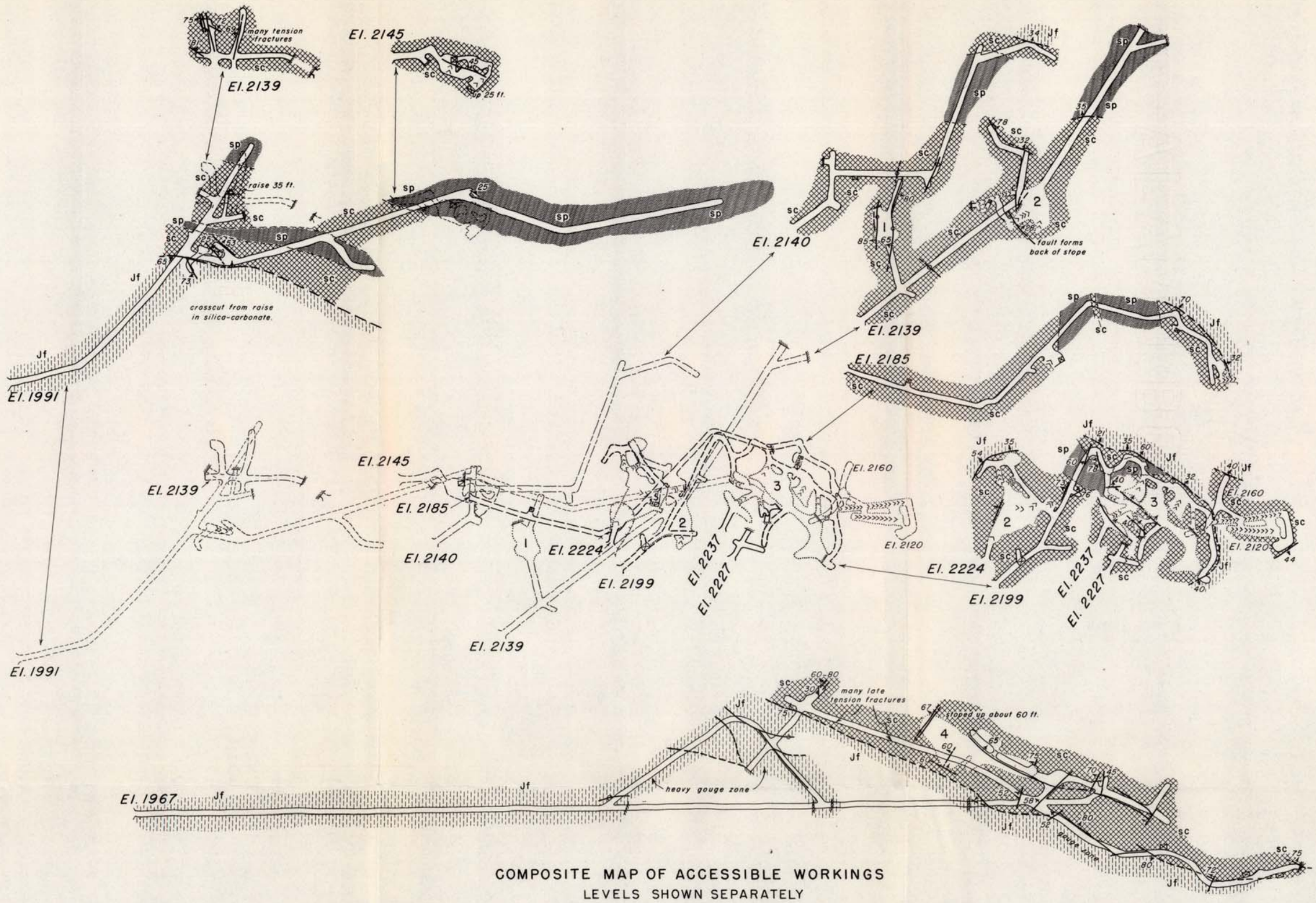

COMPOSITE MAP OF ACCESSIBLE WORKINGS
LEVELS SHOWN SEPARATELY
FOR GEOLOGY OF UPPER WORKINGS

SCALE
50 0 50 100 200 FEET

EXPLANATION

- Silica-carbonate rock.
- Serpentine.
- Sandstone and shale. *Franciscan group.*
- Fault.
- Foliation.
- Gradational contact.
- Stope
- Inclined workings, chevrons point down, vertical interval 5 feet.
- Head, foot, raise or winze.
- Caved workings.

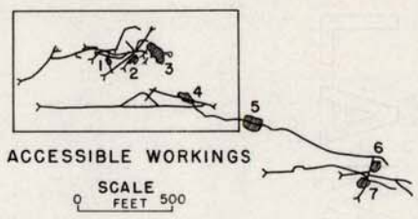

INDEX MAP FOR STOPES

STOPE NAMES

1 West Geyser stope.
2 East Geyser stope.
3 Baumeister stope.
4 Daylight stope.
5 Pinschower stope.
6 Geyserville stope.
7 Graham stope.

GEOLOGIC MAP AND BLOCK DIAGRAM OF THE

CULVER-BAER MINE

SONOMA COUNTY, CALIFORNIA

By Edgar H. Bailey, J.B. Cathcart, Philip F. Fix,
Fred B. Roberts, and C.M. Swinney

1941-1943

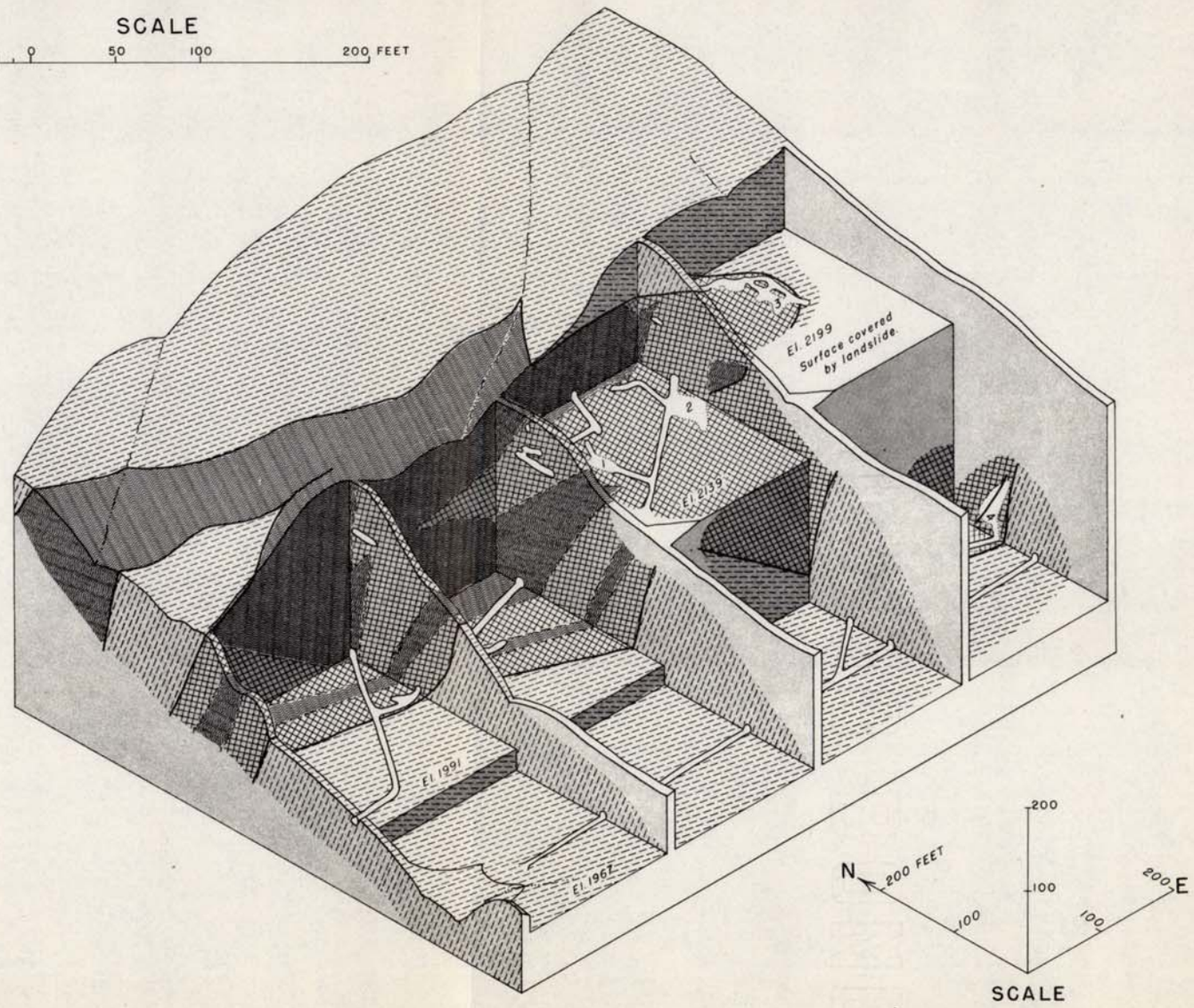

BLOCK DIAGRAM OF PART OF ORE ZONE