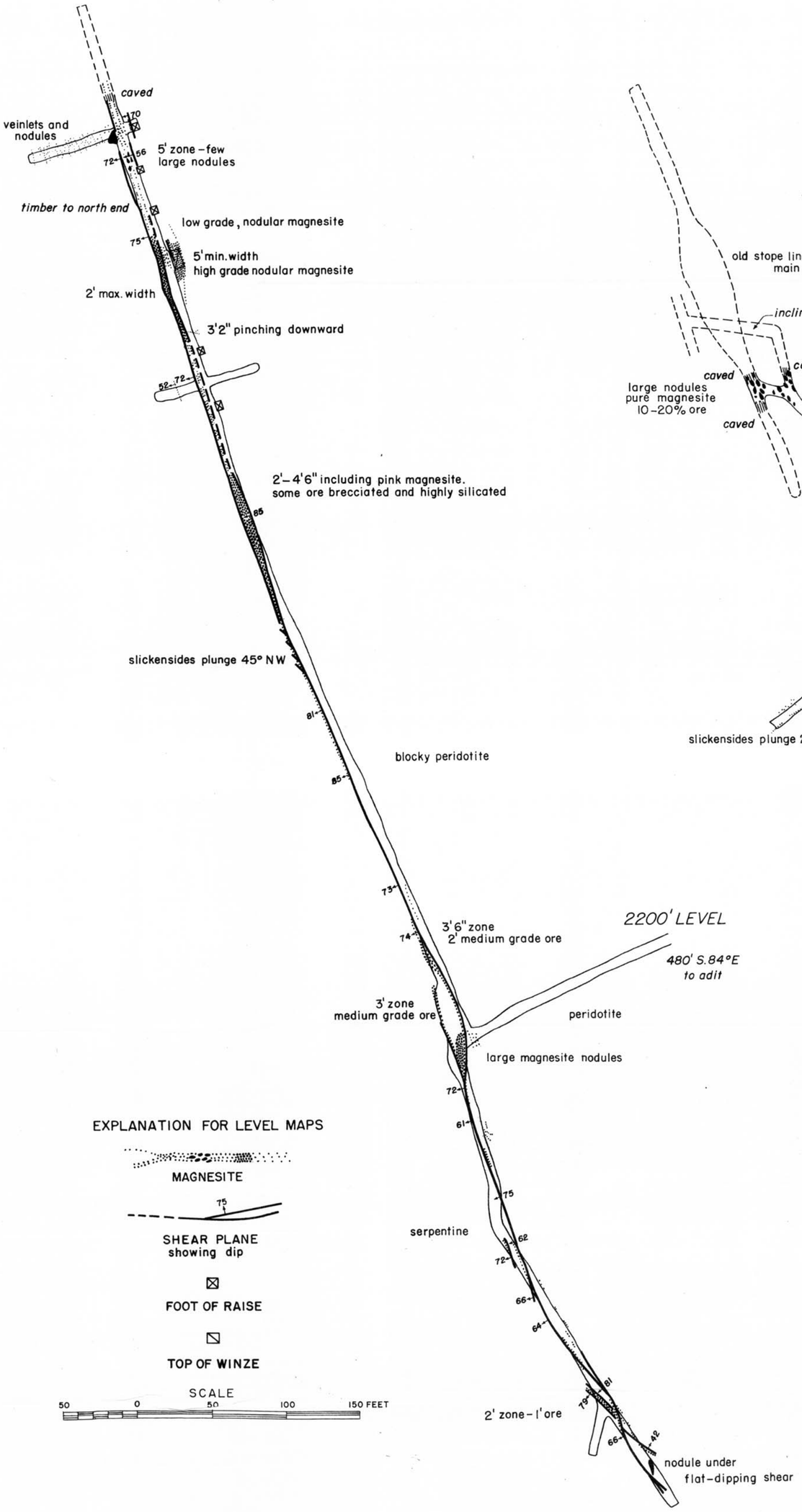

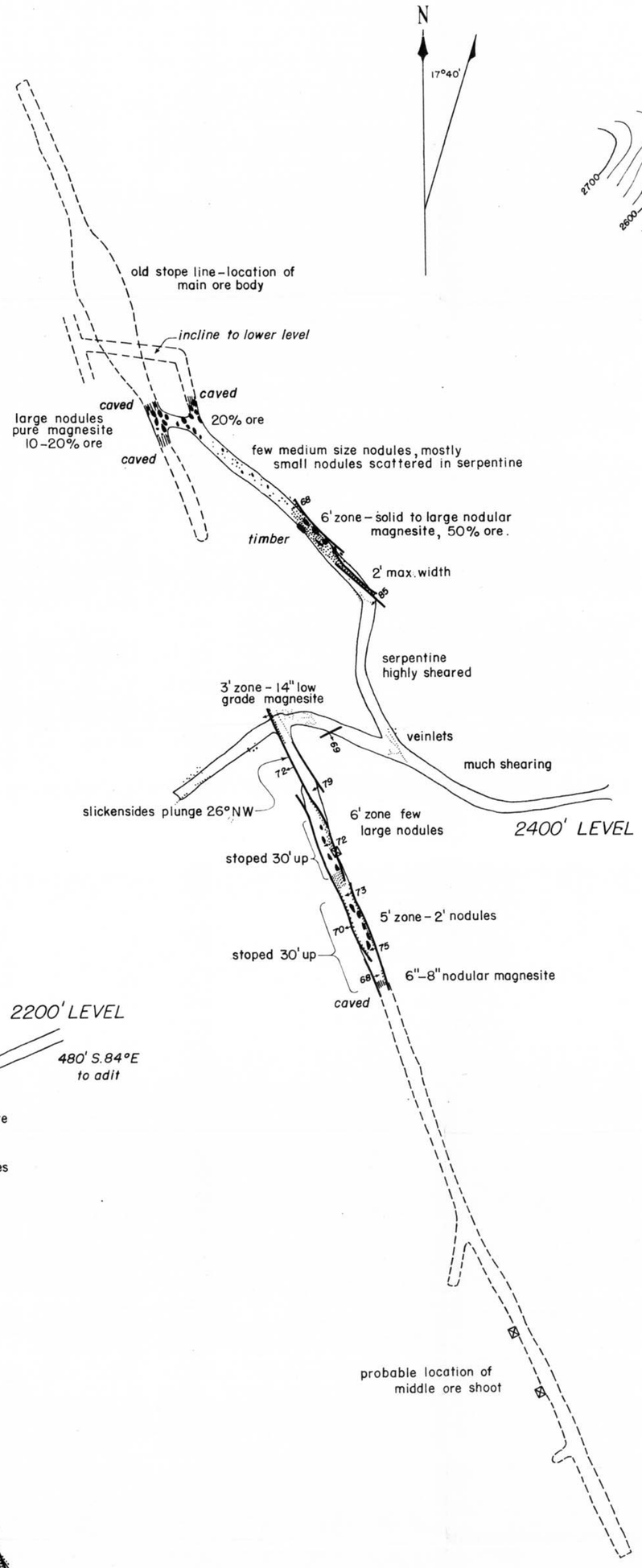

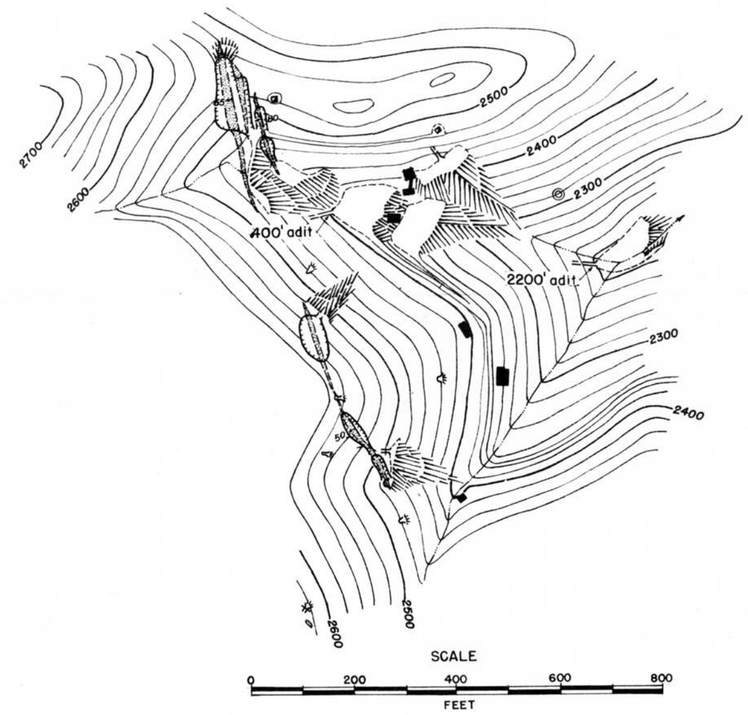

EXPLANATION FOR LEVEL MAPS

MAGNESITE

SHEAR PLANE showing dip

FOOT OF RAISE

TOP OF WINZE

SCALE
50 0 50 100 150 FEET

GEOLOGIC and TOPOGRAPHIC MAPS

RED MOUNTAIN MAGNESITE MINE

(PATTERSON MINE)

STANISLAUS COUNTY, CALIFORNIA